










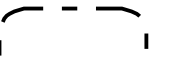

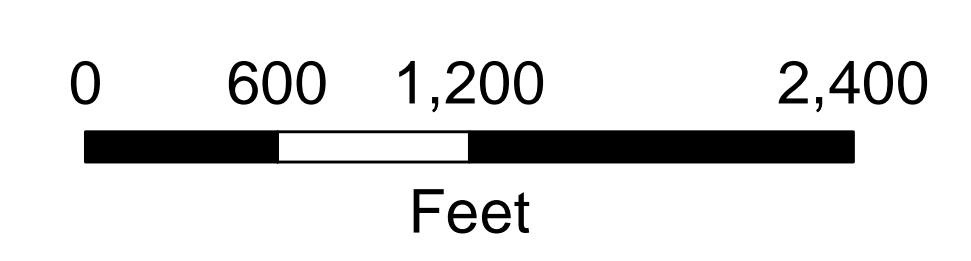





-  Military Range
-  Facilities
-  Road
-  Parking
-  Playground
-  Golf Course
-  Athletic Tracks
-  Athletic Courts
-  Athletic Fields
-  Swimming Pool
-  Campground
-  Installation Boundary
-  Jogging Trail



1 inch = 600 feet

DEPARTMENT OF THE AIR FORCE

### INSTALLATION MAP

JULY 2022

### AIR FORCE BASE

Department of the Air Force  
Air Mobility Command  
628th Air Base Wing  
Joint Base Charleston, SC

Data Projection: SC State Plan FIPS 3900  
Datum: NAD 1983  
Units: Feet

Prepared By:  
628 CES/CENME IGI&S (GeoBase)

Drawn By: BCB Checked By:

**CONTROLLED UNCLASSIFIED  
INFORMATION**

Path: Y:\Work\Requisis\20216-Aug\Avenza Maps\2022\_AB\_CIP\_Arch\_E\_Size\_Landscape.mxd