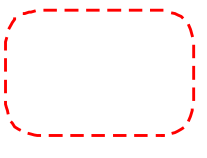












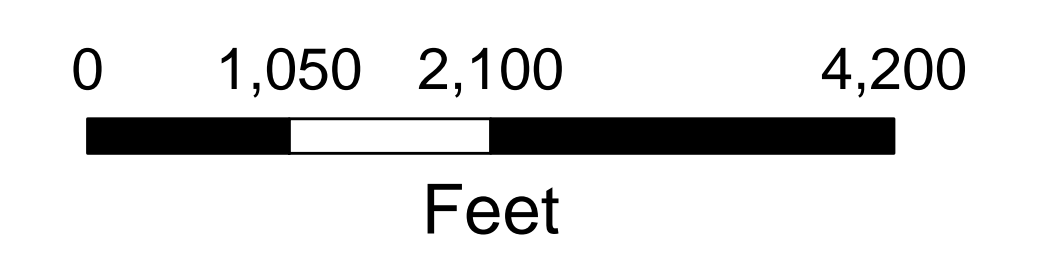





-  Military Range
-  Facilities
-  Road
-  Parking
-  Playground
-  Golf Course
-  Athletic Tracks
-  Athletic Courts
-  Athletic Fields
-  Swimming Pool
-  Campground
-  Installation Boundary
-  Jogging Trail



1 inch = 1,000 feet

DEPARTMENT OF THE AIR FORCE

MAY 2022

**JOINT BASE CHARLESTON
NAVAL WEAPONS STATION**

Department of the Air Force
Air Mobility Command
628th Air Base Wing
Joint Base Charleston, SC

Data Projection: SC State Plan FIPS 3900
Datum: NAD 1983
Units: Feet

Prepared By:
628 CES/CENME IGI&S (GeoBase)

Drawn By: BCB Checked By: JVR

**CONTROLLED UNCLASSIFIED
INFORMATION**